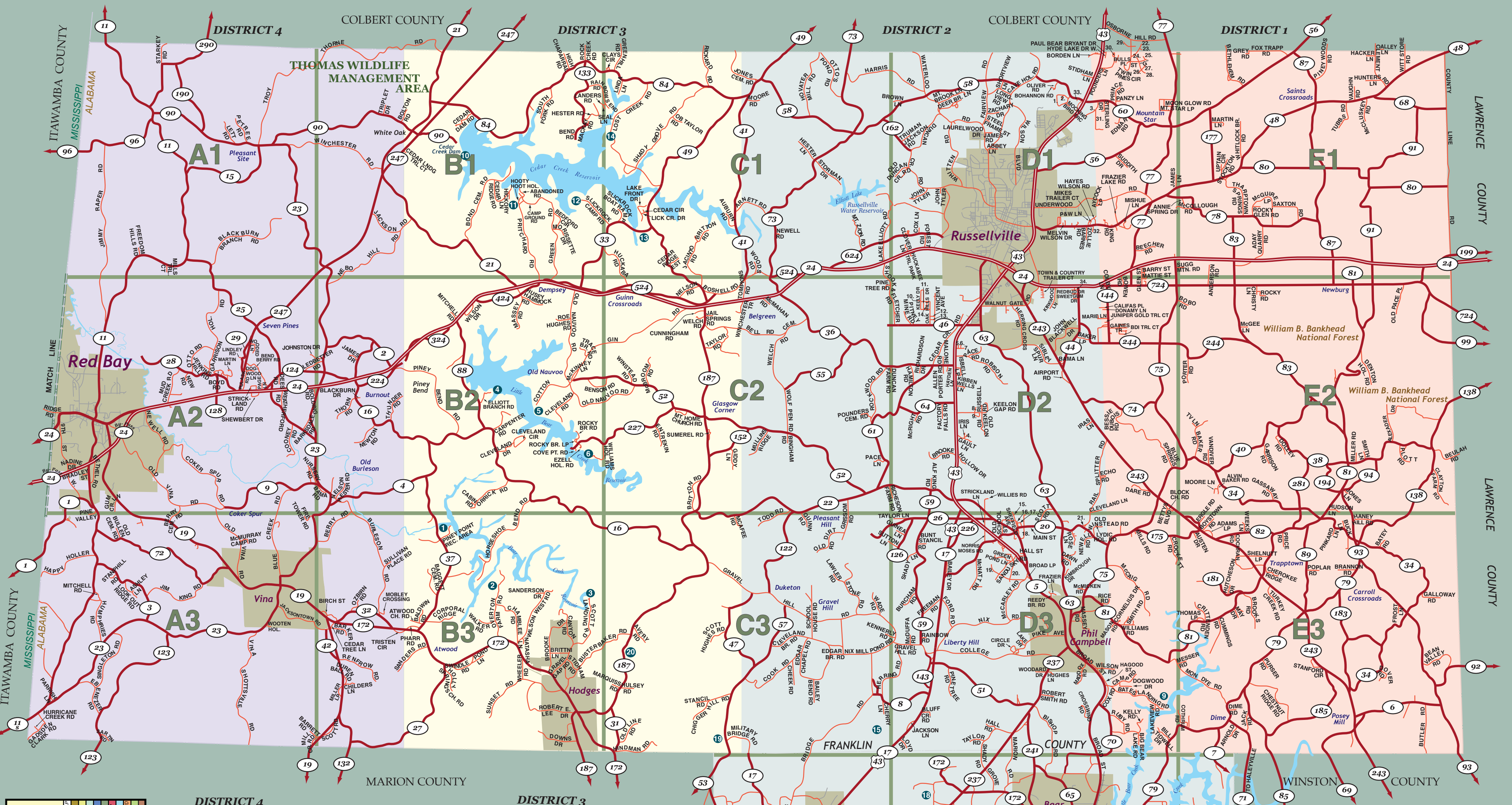


Barry Moore
Franklin County Probate Judge
256-332-8800
410 Jackson Ave. • P.O. Box 70
Russellville, Alabama

FRANKLIN COUNTY ALABAMA

VERONICA STANCIL
Franklin County
Revenue Commissioner
256-332-8857 • 256-332-8851
P.O. Box 417
Russellville, AL 35653



POINTS OF INTEREST

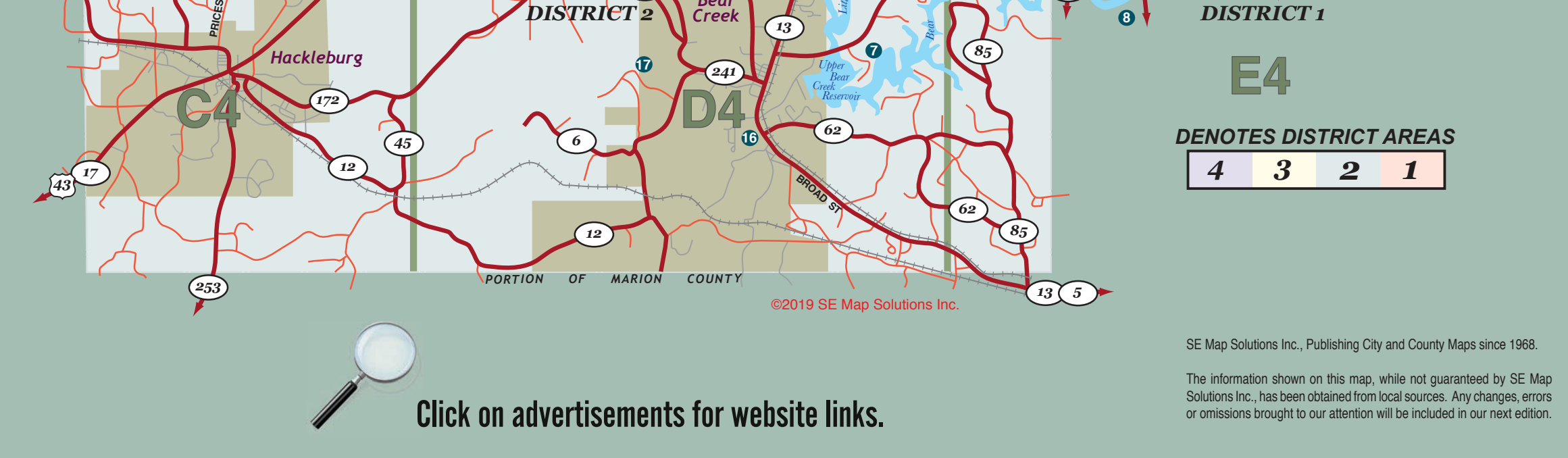

1. PINNEY POINT	12. BAYVIEW
2. HERRING CROSSROADS	13. HERRING CROSSROADS
3. SCOTT FARM	14. SCOTT FARM
4. ELLIOTT BRANCH	15. ELLIOTT BRANCH
5. MARTEE LANDING	16. MARTEE LANDING
6. WILLIAMS HOLLOW	17. WILLIAMS HOLLOW
7. TWYFOKES	18. TWYFOKES
8. QUARTER CREEK	19. QUARTER CREEK
9. BARKSBURN BRANCH	20. BARKSBURN BRANCH
10. CEDAR CREEK DAM	21. CEDAR CREEK DAM
11. HELLBURN DAM	22. HELLBURN DAM
12. SLICK ROCK	23. SLICK ROCK
13. BRITTON BRIDGE	24. BRITTON BRIDGE
14. LOST CREEK	25. LOST CREEK
15. OSMA CANYON	26. OSMA CANYON
16-17: 2.10 MILES	27-28: 2.10 MILES
18-19: 10 MILES	29-30: 10 MILES
19-20: 6 MILES	31-32: 6 MILES

FLOATWAY ACCESS

1. PINNEY POINT	12. BAYVIEW
2. HERRING CROSSROADS	13. HERRING CROSSROADS
3. SCOTT FARM	14. SCOTT FARM
4. ELLIOTT BRANCH	15. ELLIOTT BRANCH
5. MARTEE LANDING	16. MARTEE LANDING
6. WILLIAMS HOLLOW	17. WILLIAMS HOLLOW
7. TWYFOKES	18. TWYFOKES
8. QUARTER CREEK	19. QUARTER CREEK
9. BARKSBURN BRANCH	20. BARKSBURN BRANCH
10. CEDAR CREEK DAM	21. CEDAR CREEK DAM
11. HELLBURN DAM	22. HELLBURN DAM
12. SLICK ROCK	23. SLICK ROCK
13. BRITTON BRIDGE	24. BRITTON BRIDGE
14. LOST CREEK	25. LOST CREEK
15. OSMA CANYON	26. OSMA CANYON
16-17: 2.10 MILES	27-28: 2.10 MILES
18-19: 10 MILES	29-30: 10 MILES
19-20: 6 MILES	31-32: 6 MILES

FRANKLIN COUNTY NUMBERED ROADS

1. WHIRLPOOL CIR D1	17. TURNER ST D2	3
2. SCHRAMM RD LN D1	18. CRIMSON TIDE DR D3	3
3. BADGETT DR D1	19. FULLER RD D3	3
4. HOVATER RD D2	20. PARKER DR D3	3
5. IRVY DR D2	21. PUTNAM DR D2	3
6. PUTNAM DR D2	22. TERRELL LN D1	3
7. FRANKLIN EST. DR D2	23. ST "E" D1	3
8. WILL KING RD D2	24. ST "H" D1	3
9. EARL STRICKLAND RD D2	25. ST "T" D1	3
10. GREGORY ST D2	26. ST "K" D1	3
11. GAIL AVE D2	27. ST "L" D1	3
12. BELLEVUE ST D2	28. ST "J" D1	3
13. BEAUMONT ST D2	29. SAVOR CV D1	3
14. ETHAN AVE D2	30. SLOSS CIR D1	3
15. CRANDALL DR D2.3	31. SPURGEON DR D1	3
16. RAUNCHENBURG AVE D2.3	32. DUNBAR DR D1	3



FRANKLIN COUNTY ROAD INDEX

ABANDONED RD B1	BIG BEAR LAKE RD D3	CEDAR RIDGE LN B1	DOWNNS DR B3	HALL RD D3	HWY 20 D3	HWY 81 E1,3	HWY 224 D2	MALONE RD D2	NELSON RD C2	PRICE RD B3	SHORTVIEW LN D1
ADAMS LP E3	BILL TOWELL RD D3	CHAMBLEE RD B3	DUNCAN DR D1	HAMILTON RD D3	HWY 21 B1	HWY 82 E3	HYDE LAKE BR W, D1	MARION RD D3,4	NEWELL RD A2,C1,D3	PRINCE RD D1	SIBLEY SPUR LN D2
ADAY QUARRY RD E1	BIRCH ST B3	CHEEK RD C3	DUNCAN FARM RD C,2	HANEY HILL RD E3	HWY 22 C1	HWY 83 B,1	IRBY DR (S) D2	MARQUISS RD B3	NEWTON RD B2	PRITCHARD RD B1	SINGLETON RD A3
AIRPORT RD D2	BISHOP RD D3	CHERRY LN E3	DUNBAR DR B3	HAPPY HOLLER A3	HWY 22 A1,B2	HWY 84 B,C1	IRBY LN D2	NIX MILL POND RD C3	NIX MILL POND RD C3	PULASKI RD A2	SLICKROCK BOAT RAMP
ALEXANDER DR E2	BLOCK CHURCH RD D2	CHESTNUT RIDGE RD E3	EARL STRICKLAND RD (S) D2	HARRIS RD C,D1	HWY 24 A2,E1	HWY 85 E4	JACKSON RD C1	PURSER RD E3	NIX RD D3	PUTMAN DR (6) D2	SLICKROCK CAMP
ALF KING RD D2	CLAY'S CHURCH RD D2	CHICKEN HILL RD C3	HAYDEN LN D2	HAYES WILSON DR D1	HWY 24 B1	HWY 86 B2	JACKSON RD B1	RAINFORD RD C1	NORRIS MOSES DR D3	QUINN RD C3	TUBBS RD E1
ALLEN DR D2	CLAYTON FARM RD E2	CHILDERS LN B3	HAYES WILSON DR D1	HERRING CROSS RD D2	HWY 24 C1	HWY 87 A,B1	JACKSON TOWN RD A,B3	RAINBOWS END RD B,C1	NURSERY RD A,B2	QUINN RD C3	TURKEY CREEK RD E3
ALLEN BAKER RD E2	CLAYTON FARM RD E2	CHRISTY LN E2	HERRING CROSS RD D2	HICKORY LN B1	HWY 24 D1	HWY 88 A1	JACKSON TOWN RD A,B3	RAUNCHENBURG AVE D2,C3	OLD BULLEN CEM. RD C,D1	QUINN RD C3	TURKEY CREEK RD E3
ANDERSON RD E1,2	CLAYTON FARM RD E2	CIRCLE DR D3	HICKORY LN B1	HICKORY LN B1	HWY 24 E1	HWY 89 A1	JACKSON TOWN RD A,B3	RAUNCHENBURG AVE D2,C3	OLD DUNCAN CR. RD C,D1	QUINN RD C3	TURKEY CREEK RD E3
ANDERSON RD E1,2	CLAYTON FARM RD E2	CLAYTON FARM RD E2	HICKORY LN B1	HICKORY LN B1	HWY 24 F1	HWY 90 A1	JACKSON TOWN RD A,B3	RAUNCHENBURG AVE D2,C3	OLD DUNCAN CR. RD C,D1	QUINN RD C3	TURKEY CREEK RD E3
ANNIE SPRING DR D1	CLAYTON FARM RD E2	CLAYTON FARM RD E2	HICKORY LN B1	HICKORY LN B1	HWY 24 G1	HWY 91 E1	JACKSON TOWN RD A,B3	RAUNCHENBURG AVE D2,C3	OLD DUNCAN CR. RD C,D1	QUINN RD C3	TURKEY CREEK RD E3
ARNOLD RD E3	CLAYTON FARM RD E2	CLAYTON FARM RD E2	HICKORY LN B1	HICKORY LN B1	HWY 24 H1	HWY 92 E1	JACKSON TOWN RD A,B3	RAUNCHENBURG AVE D2,C3	OLD DUNCAN CR. RD C,D1	QUINN RD C3	TURKEY CREEK RD E3
ARNOOLD RD E3	CLAYTON FARM RD E2	CLAYTON FARM RD E2	HICKORY LN B1	HICKORY LN B1	HWY 24 I1	HWY 93 E2	JACKSON TOWN RD A,B3	RAUNCHENBURG AVE D2,C3	OLD DUNCAN CR. RD C,D1	QUINN RD C3	TURKEY CREEK RD E3
ASHLEY LN A3	CLAYTON FARM RD E2	CLAYTON FARM RD E2	HICKORY LN B1	HICKORY LN B1	HWY 24 J1	HWY 94 E2	JACKSON TOWN RD A,B3	RAUNCHENBURG AVE D2,C3	OLD DUNCAN CR. RD C,D1	QUINN RD C3	TURKEY CREEK RD E3
ATWOOD CHURCH RD B3	CLAYTON FARM RD E2	CLAYTON FARM RD E2	HICKORY LN B1	HICKORY LN B1	HWY 24 K1	HWY 95 A1	JACKSON TOWN RD A,B3	RAUNCHENBURG AVE D2,C3	OLD DUNCAN CR. RD C,D1	QUINN RD C3	TURKEY CREEK RD E3
AUBURN RD C1	CLAYTON FARM RD E2	CLAYTON FARM RD E2	HICKORY LN B1	HICKORY LN B1	HWY 24 L1	HWY 96 A1	JACKSON TOWN RD A,B3	RAUNCHENBURG AVE D2,C3	OLD DUNCAN CR. RD C,D1	QUINN RD C3	TURKEY CREEK RD E3
AUSTEN DR D3	CLAYTON FARM RD E2	CLAYTON FARM RD E2	HICKORY LN B1	HICKORY LN B1	HWY 24 M1	HWY 97 E2	JACKSON TOWN RD A,B3	RAUNCHENBURG AVE D2,C3	OLD DUNCAN CR. RD C,D1	QUINN RD C3	TURKEY CREEK RD E3
AVERY RD C3	CLAYTON FARM RD E2	CLAYTON FARM RD E2	HICKORY LN B1	HICKORY LN B1	HWY 24 N1	HWY 98 A1	JACKSON TOWN RD A,B3	RAUNCHENBURG AVE D2,C3	OLD DUNCAN CR. RD C,D1	QUINN RD C3	TURKEY CREEK RD E3
AYCOCK LP D1	CLAYTON FARM RD E2	CLAYTON FARM RD E2	HICKORY LN B1	HICKORY LN B1	HWY 24 O1	HWY 99 E2	JACKSON TOWN RD A,B3	RAUNCHENBURG AVE D2,C3	OLD DUNCAN CR. RD C,D1	QUINN RD C3	TURKEY CREEK RD E3
BADGETT RD (3) D1	CLAYTON FARM RD E2	CLAYTON FARM RD E2	HICKORY LN B1	HICKORY LN B1	HWY 24 P1	HWY 100 A1	JACKSON TOWN RD A,B3	RAUNCHENBURG AVE D2,C3	OLD DUNCAN CR. RD C,D1	QUINN RD C3	TURKEY CREEK RD E3
BADGETT CEM. RD B3	CLAYTON FARM RD E2	CLAYTON FARM RD E2	HICKORY LN B1	HICKORY LN B1	HWY 24 Q1	HWY 101 E3	JACKSON TOWN RD A,B3	RAUNCHENBURG AVE D2,C3	OLD DUNCAN CR. RD C,D1	QUINN RD C3	TURKEY CREEK RD E3
BAILY BEND RD C3	CLAYTON FARM RD E2	CLAYTON FARM RD E2	HICKORY LN B1	HICKORY LN B1	HWY 24 R1	HWY 102 C,D3	JACKSON TOWN RD A,B3	RAUNCHENBURG AVE D2,C3	OLD DUNCAN CR. RD C,D1	QUINN RD C3	TURKEY CREEK RD E3
BAKER LP D2	CLAYTON FARM RD E2	CLAYTON FARM RD E2	HICKORY LN B1	HICKORY LN B1	HWY 24 S1	HWY 103 B1	JACKSON TOWN RD A,B3	RAUNCHENBURG AVE D2,C3	OLD DUNCAN CR. RD C,D1	QUINN RD C3	TURKEY CREEK RD E3
BAKER RD B3	CLAYTON FARM RD E2	CLAYTON FARM RD E2	HICKORY LN B1	HICKORY LN B1	HWY 24 T1	HWY 104 D3	JACKSON TOWN RD A,B3	RAUNCHENBURG AVE D2,C3	OLD DUNCAN CR. RD C,D1	QUINN RD C3	TURKEY CREEK RD E3
BAMA LN D2	CLAYTON FARM RD E2	CLAYTON FARM RD E2	HICKORY LN B1	HICKORY LN B1	HWY 24 U1	HWY 105 C,D3	JACKSON TOWN RD A,B3	RAUNCHENBURG AVE D2,C3	OLD DUNCAN CR. RD C,D1	QUINN RD C3	TURKEY CREEK RD E3
BARKER RD B3	CLAYTON FARM RD E2	CLAYTON FARM RD E2	HICKORY LN B1	HICKORY LN B1	HWY 24 V1	HWY 106 A1	JACKSON TOWN RD A,B3	RAUNCHENBURG AVE D2,C3	OLD DUNCAN CR. RD C,D1	QUINN RD C3	TURKEY CREEK RD E3
BARKSDALE RD A2	CLAYTON FARM RD E2	CLAYTON FARM RD E2	HICKORY LN B1	HICKORY LN B1	HWY 24 W1	HWY 107 E3	JACKSON TOWN RD A,B3	RAUNCHENBURG AVE D2,C3	OLD DUNCAN CR. RD C,D1	QUINN RD C3	TURKEY CREEK RD E3
BARKSDALE RD A2	CLAYTON FARM RD E2	CLAYTON FARM RD E2	HICKORY LN B1	HICKORY LN B1	HWY 24 X1	HWY 108 C,D3	JACKSON TOWN RD A,B3	RAUNCHENBURG AVE D2,C3	OLD DUNCAN CR. RD C,D1	QUINN RD C3	TURKEY CREEK RD E3
BARRY ST D1	CLAYTON FARM RD E2	CLAYTON FARM RD E2	HICKORY LN B1	HICKORY LN B1	HWY 24 Y1	HWY 109 A1	JACKSON TOWN RD A,B3	RAUNCHENBURG AVE D2,C3	OLD DUNCAN CR. RD C,D1	QUINN RD C3	TURKEY CREEK RD E3
BATES LANDING RD D3	CLAYTON FARM RD E2	CLAYTON FARM RD E2	HICKORY LN B1	HICKORY LN B1	HWY 24 Z1	HWY 110 E3	JACKSON TOWN RD A,B3	RAUNCHENBURG AVE D2,C3	OLD DUNCAN CR. RD C,D1	QUINN RD C3	TURKEY CREEK RD E3
BAYVIEW RD D3	CLAYTON FARM RD E2	CLAYTON FARM RD E2	HICKORY LN B1	HICKORY LN B1	HWY 24 AA1	HWY 111 C,D3	JACKSON TOWN RD A,B3	RAUNCHENBURG AVE D2,C3	OLD DUNCAN CR. RD C,D1	QUINN RD C3	TURKEY CREEK RD E3
BEAN VALLEY RD E3	CLAYTON FARM RD E2	CLAYTON FARM RD E2	HICKORY LN B1	HICKORY LN B1	HWY 24 AB1	HWY 112 A1	JACKSON TOWN RD A,B3	RAUNCHENBURG AVE D2,C3	OLD DUNCAN CR. RD C,D1	QUINN RD C3	TURKEY CREEK RD E3
BEAR RD B3	CLAYTON FARM RD E2	CLAYTON FARM RD E2	HICKORY LN B1	HICKORY LN B1	HWY 24 AC1	HWY 113 E3	JACKSON TOWN RD A,B3	RAUNCHENBURG AVE D2,C3	OLD DUNCAN CR. RD C,D1	QUINN RD C3	TURKEY CREEK RD E3
BEAR RD B3	CLAYTON FARM RD E2	CLAYTON FARM RD E2	HICKORY LN B1	HICKORY LN B1	HWY 24 AD1	HWY 114 C,D3	JACKSON TOWN RD A,B3	RAUNCHENBURG AVE D2,C3	OLD DUNCAN CR. RD C,D1	QUINN RD C3	TURKEY CREEK RD E3
BEAR RD B3	CLAYTON FARM RD E2	CLAYTON FARM RD E2	HICKORY LN B1	HICKORY LN B1	HWY 24 AE1	HWY 115 A1	JACKSON TOWN RD A,B3	RAUNCHENBURG AVE D2,C3	OLD DUNCAN CR. RD C,D1	QUINN RD C3	TURKEY CREEK RD E3
BEAR RD B3	CLAYTON FARM RD E2	CLAYTON FARM RD E2	HICKORY LN B1	HICKORY LN B1	HWY 24 AF1	HWY 116 E3	JACKSON TOWN RD A,B3	RAUNCHENBURG AVE D2,C3	OLD DUNCAN CR. RD C,D1	QUINN RD C3	TURKEY CREEK RD E3
BEAR RD B3	CLAYTON FARM RD E2	CLAYTON FARM RD E2	HICKORY LN B1	HICKORY LN B1	HWY 24 AG1	HWY 117 C,D3	JACKSON TOWN RD A,B3	RAUNCHENBURG AVE D2,C3	OLD DUNCAN CR. RD C,D1	QUINN RD C3	TURKEY CREEK RD E3
BEAR RD B3	CLAYTON FARM RD E2	CLAYTON FARM RD E2	HICKORY LN B1	HICKORY LN B1	HWY 24 AH1	HWY 118 A1	JACKSON TOWN RD A,B3	RAUNCHENBURG AVE D2,C3	OLD DUNCAN CR. RD C,D1	QUINN RD C3	TURKEY CREEK RD E3
BEAR RD B3	CLAYTON FARM RD E2	CLAYTON FARM RD E2	HICKORY LN B1	HICKORY LN B1	HWY 24 AI1	HWY 119 E3	JACKSON TOWN RD A,B3	RAUNCHENBURG AVE D2,C3	OLD DUNCAN CR. RD C,D1	QUINN RD C3	TURKEY CREEK RD E3
BEAR RD B3	CLAYTON FARM RD E2	CLAYTON FARM RD E2	HICKORY LN B1	HICKORY LN B1	HWY 24 AJ1	HWY 120 C,D3	JACKSON TOWN RD A,B3	RAUNCHENBURG AVE D2,C3	OLD DUNCAN CR. RD C,D1	QUINN RD C3	TURKEY CREEK RD E3
BEAR RD B3	CLAYTON FARM RD E2	CLAYTON FARM RD E2	HICKORY LN B1	HICKORY LN B1	HWY 24 AK1	HWY 121 A1	JACKSON TOWN RD A,B3	RAUNCHENBURG AVE D2,C3	OLD DUNCAN CR. RD C,D1	QUINN RD C3	TURKEY CREEK RD E3
BEAR RD B3	CLAYTON FARM RD E2	CLAYTON FARM RD E2	HICKORY LN B1	HICKORY LN B1	HWY 24 AL1	HWY 122 E3	JACKSON TOWN RD A,B3	RAUNCHENBURG AVE D2,C3	OLD DUNCAN CR. RD C,D1	QUINN RD C3	TURKEY CREEK RD E3
BEAR RD B3	CLAYTON FARM RD E2	CLAYTON FARM RD E2	HICKORY LN B1	HICKORY LN B1	HWY 24 AM1	HWY 123 C,D3	JACKSON TOWN RD A,B3	RAUNCHENBURG AVE D2,C3	OLD DUNCAN CR. RD C,D1	QUINN RD C3	TURKEY CREEK RD E3
BEAR RD B3	CLAYTON FARM RD E2	CLAYTON FARM RD E2	HICKORY LN B1	HICKORY LN B1	HWY 24 AN1	HWY 124 A1	JACKSON TOWN RD A,B3	RAUNCHENBURG AVE D2,C3	OLD DUNCAN CR. RD C,D1	QUINN RD C3	TURKEY CREEK RD E3
BEAR RD B3	CLAYTON FARM RD E2	CLAYTON FARM RD E2	HICKORY LN B1	HICKORY LN B1	HWY 24 AO1	HWY 125 E3	JACKSON TOWN RD A,B3	RAUNCHENBURG AVE D2,C3	OLD DUNCAN CR. RD C,D1	QUINN RD C3	TURKEY CREEK RD E3
BEAR RD B3	CLAYTON FARM RD E2	CLAYTON FARM RD E2	HICKORY LN B1	HICKORY LN B1	HWY 24 AP1	HWY 126 C,D3	JACKSON TOWN RD A,B3	RAUNCHENBURG AVE D2,C3	OLD DUNCAN CR. RD C,D1	QUINN RD C3	TURKEY CREEK RD E3
BEAR RD B3	CLAYTON FARM RD E2	CLAYTON FARM RD E2	HICKORY LN B1	HICKORY LN B1	HWY 24 AQ1	HWY 127 A1	JACKSON TOWN RD A,B3	RAUNCHENBURG AVE D2,C3	OLD DUNCAN CR. RD C,D1	QUINN RD C3	TURKEY CREEK RD E3
BEAR RD B3	CLAYTON FARM RD E2	CLAYTON FARM RD E2	HICKORY LN B1	HICKORY LN B1	HWY 24 AR1	HWY 128 E3	JACKSON TOWN RD A,B3	RAUNCHENBURG AVE D2,C3	OLD DUNCAN CR. RD C,D1	QUINN RD C3	TURKEY CREEK RD E3
BEAR RD B3	CLAYTON FARM RD E2	CLAYTON FARM RD E2	HICKORY LN B1	HICKORY LN B1	HWY 24 AS1	HWY 129 C,D3	JACKSON TOWN RD A,B3	RAUNCHENBURG AVE D2,C3	OLD DUNCAN CR. RD C,D1	QUINN RD C3	TURKEY CREEK RD E3
BEAR RD B3	CLAYTON FARM RD E2	CLAYTON FARM RD E2	HICKORY LN B1	HICKORY LN B1	HWY 24 AT1	HWY 130 A1	JACKSON TOWN RD A,B3	RAUNCHENBURG AVE D2,C3	OLD DUNCAN CR. RD C,D1	QUINN RD C3	TURKEY CREEK RD E3
BEAR RD B3	CLAYTON FARM RD E2	CLAYTON FARM RD E2	HICKORY LN B1	HICKORY LN B1	HWY 24 AU1	HWY 131 E3	JACKSON TOWN RD A,B3	RAUNCHENBURG AVE D2,C3	OLD DUNCAN CR. RD C,D1	QUINN RD C3	TURKEY CREEK RD E3
BEAR RD B3	CLAYTON FARM RD E2	CLAYTON FARM RD E2	HICKORY LN B1	HICKORY LN B1	HWY 24 AV1	HWY 132 C,D3	JACKSON TOWN RD A,B3	RAUNCHENBURG AVE D2,C3	OLD DUNCAN CR. RD C,D1	QUINN RD C3	TURKEY CREEK RD E3
BEAR RD B3	CLAYTON FARM RD E2	CLAYTON FARM RD E2	HICKORY LN B1	HICKORY LN B1	HWY 24 AW1	HWY 133 A1	JACKSON TOWN RD A,B3	RAUNCHENBURG AVE D2,C3	OLD DUNCAN CR. RD C,D1	QUINN RD C3	TURKEY CREEK RD E3
BEAR RD B3	CLAYTON FARM RD E2	CLAYTON FARM RD E2	HICKORY LN B1	HICKORY LN B1	HWY 24 AX1	HWY 134 E3	JACKSON TOWN RD A,B3	RAUNCHENBURG AVE D2,C3	OLD DUNCAN CR. RD C,D1	QUINN RD C3	TURKEY CREEK RD E3
BEAR RD B3	CLAYTON FARM RD E2	CLAYTON FARM RD E2	HICKORY LN B1	HICKORY LN B1	HWY 24 AY1	HWY 135 C,D3	JACKSON TOWN RD A,B3	RAUNCHENBURG AVE D2,C3	OLD DUNCAN CR. RD C,D1	QUINN RD C3	TURKEY CREEK RD E3
BEAR RD B3	CLAYTON FARM RD E2	CLAYTON FARM RD E2	HICKORY LN B1	HICKORY LN B1	HWY 24 AZ1	HWY 136 A1	JACKSON TOWN RD A,B3	RAUNCHENBURG AVE D2,C3	OLD DUNCAN CR. RD C,D1	QUINN RD C3	TURKEY CREEK RD E3
BEAR RD B3	CLAYTON FARM RD E2	CLAYTON FARM RD E2	HICKORY LN B1	HICKORY LN B1	HWY 24 BA1	HWY 137 E3	JACKSON TOWN RD A,B3	RAUNCHENBURG AVE D2,C3	OLD DUNCAN CR. RD C,D1	QUINN RD C3	TURKEY CREEK RD E3
BEAR RD B3	CLAYTON FARM RD E2	CLAYTON FARM RD E2	HICKORY LN B1	HICKORY LN B1	HWY 24 BB1	HWY 138 C,D3	JACKSON TOWN RD A,B3	RAUNCHENBURG AVE D2,C3	OLD DUNCAN CR. RD C,D1	QUINN RD C3	TURKEY CREEK RD E3
BEAR RD B3	CLAYTON FARM RD E2	CLAYTON FARM RD E2	HICKORY LN B1	HICKORY LN B1	HWY 24 BC1	HWY 139 A1	JACKSON TOWN RD A,B3	RAUNCHENBURG AVE D2,C3	OLD DUNCAN CR. RD C,D1	QUINN RD C3	TURKEY CREEK RD E3
BEAR RD B3	CLAYTON FARM RD E2	CLAYTON FARM RD E2	HICKORY LN B1	HICKORY LN B1	HWY 24 BD1	HWY 140					